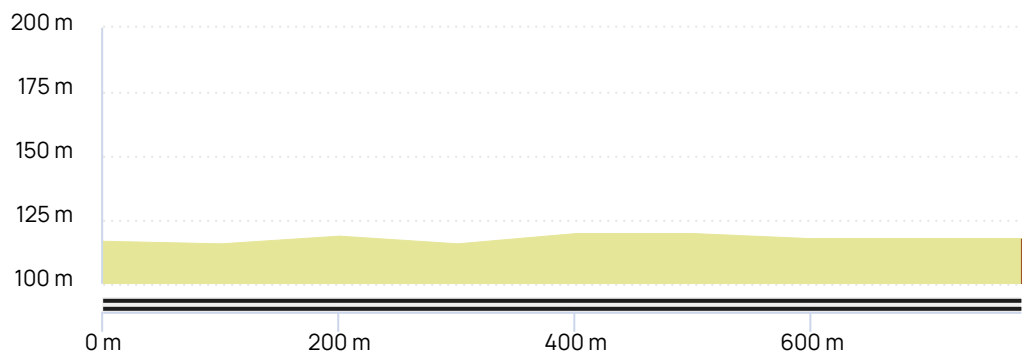


Distance	Dénivelé +	Dénivelé -	Altitude min.	Altitude max.
0.78 km	7 m	6 m	116 m	120 m



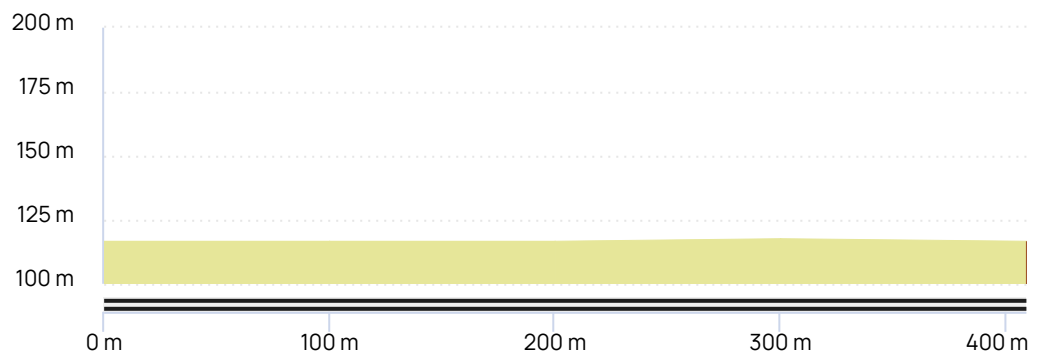
Leaflet | Maps © Thunderforest - Data © OpenStreetMap contributors



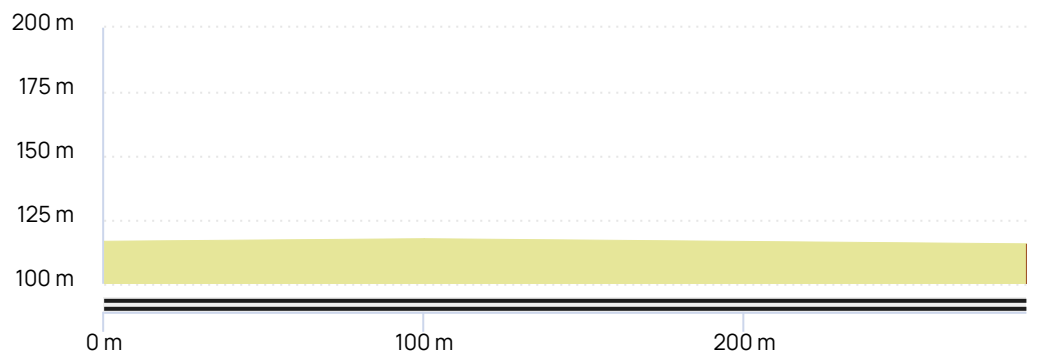

Distance	Dénivelé +	Dénivelé -	Altitude min.	Altitude max.
0.41 km	1 m	1 m	117 m	118 m



Leaflet | Maps © Thunderforest - Data © OpenStreetMap contributors



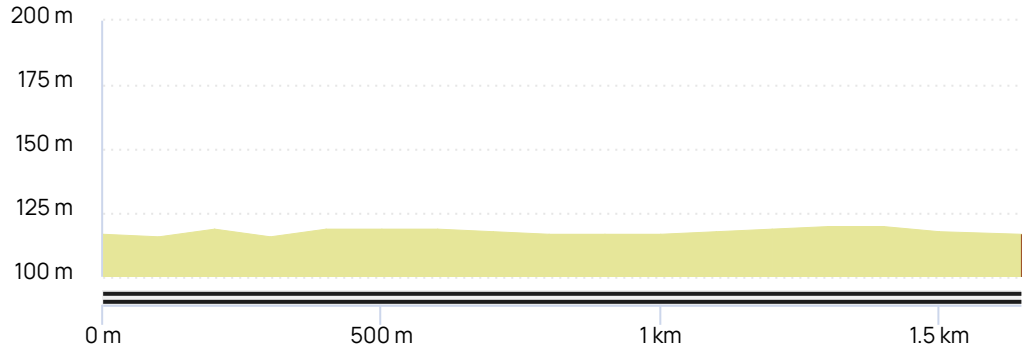
Distance	Dénivelé +	Dénivelé -	Altitude min.	Altitude max.
0.29 km	1 m	2 m	116 m	118 m



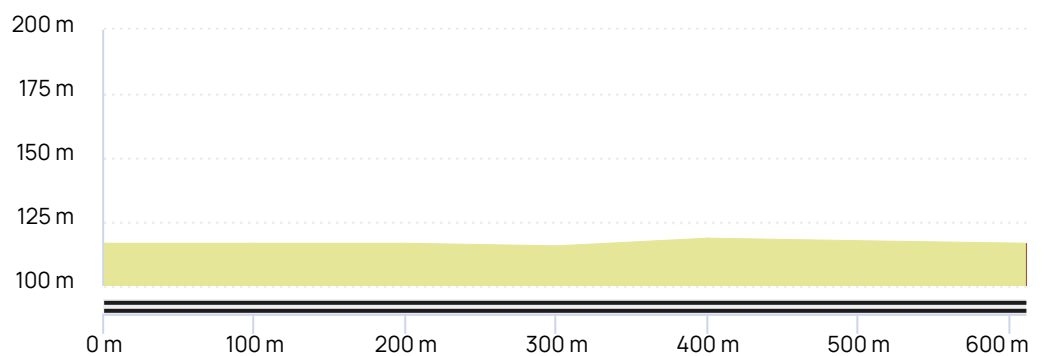
Distance	Dénivelé +	Dénivelé -	Altitude min.	Altitude max.
1.65 km	9 m	9 m	116 m	120 m



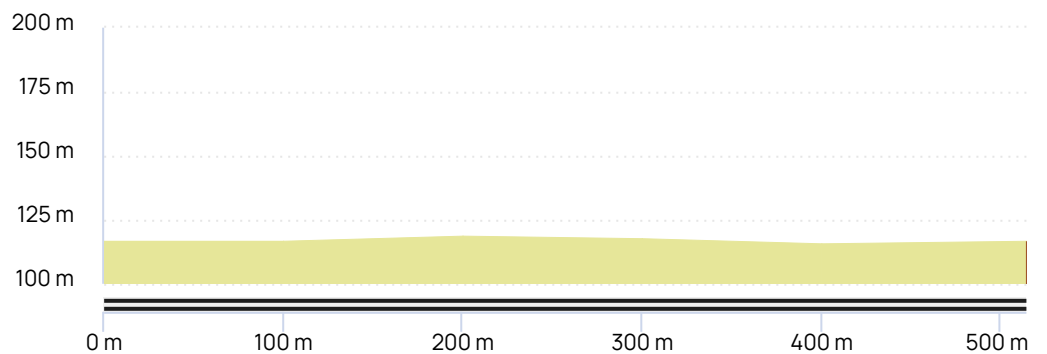
Leaflet | Maps © Thunderforest - Data © OpenStreetMap contributors



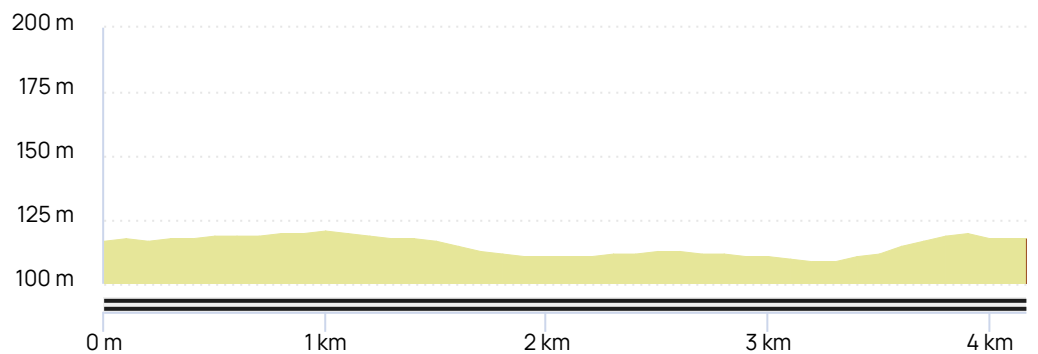

Distance	Dénivelé +	Dénivelé -	Altitude min.	Altitude max.
0.61 km	3 m	3 m	116 m	119 m



Distance	Dénivelé +	Dénivelé -	Altitude min.	Altitude max.
0.51 km	3 m	3 m	116 m	119 m



Distance	Dénivelé +	Dénivelé -	Altitude min.	Altitude max.
4.16 km	18 m	17 m	109 m	121 m



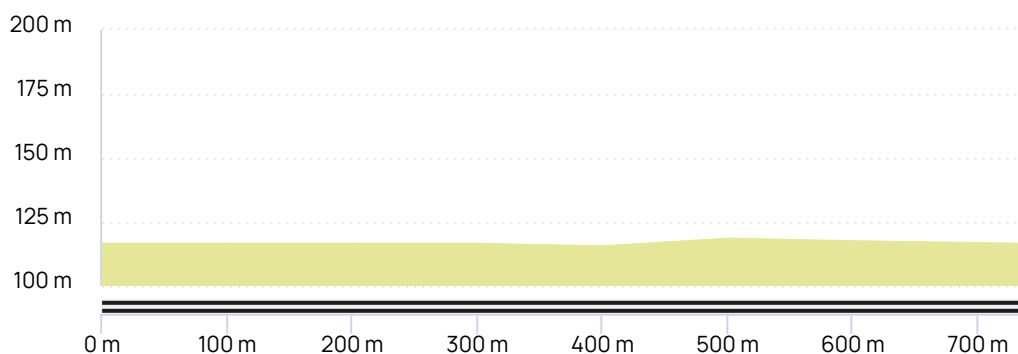
Distance	Dénivelé +	Dénivelé -	Altitude min.	Altitude max.
0.74 km	3 m	3 m	116 m	119 m



Réalisé avec



OPENRUNNER



Duathlon 12-13ans (Benjamins) - Course 2 #17889347

Distance	Dénivelé +	Dénivelé -	Altitude min.	Altitude max.
0.61 km	4 m	4 m	116 m	119 m

